

KEY TO MAPS

	Building Number	Map Reference		Building Number	Map Reference
Central Control	1	N7	Industrial Metallurgy	16	N7
Administration (B. Block)	4	M7	Aitchison Laboratory	1	N7
American Express	11	M8	Information Officer	11	N8
Applied Nuclear Science			International Studies	9	M8
Neutron Library	32	L7	Law, Faculty of	10	N8
Applied Nuclear Science			Law, Harding Library	90	O11
Reactor Physics	2	M7	Local Government Studies, Institute of	9	M8
Arts, Faculty of	36 & 57	N9	Lodgings & Welfare Office	11	N8
Arts, Registry	36	N9	Lost Property Office	35	N10
Ashley Building	37	O10	Library, Main		
Bank (Lloyds)	40	L9	Lucas Institute for Engineering		
Bank (Midlands)	89	L7	Production	64	Q13
Barber Institute	39	P8	Materials Science, Centre for	47	N13
Barnes Library (Medicine)	50	H10	Mathematical Sciences	12	O9
Biochemistry	43	L9	Mechanical Engineering	26	K7
Biology Building	43	L9	Medical School	50	H10
Bookshop (Hudsons)	40	L9	Microbiology	69	K8
Cancer Registry	88	G8	Minerals Engineering	46	N12
Careers Service (Hornton Grange)	72	P13	Muirhead Tower	57	O10
Chemical Engineering	25	J7	Munrow Sports Centre	44	L10
Chemistry	23 & 7	L8	Officers Training Corps	89	L7
Civil Engineering	28	J6	Offset Lithograph Section	3	M7
Civil Engineering, Derwent Building	59	J6	Physical Education (Old Gymnasium)	24	L8
Clinical Research Building	51	J12	Physical Education (Terrace Hut)	31	L7
Commerce and Social Science			Physical Metallurgy & Science of		
Registry & Enquiries (Muirhead Tower)	57	O10	Materials	47	N13
Computer Centre (1906A)	63	N14	Physics East	17	O7
Conference Offices	1	M7	Physics Nuffield Building	15	O8
Contemporary Cultural Studies	57	O10	Post Room	30	L7
Co-ordinator Post-Experience Training	87	N7	Poynting Building	14	O8
Dental School	City map		Pro-Vice-Chancellors	1	N7
Education, Faculty of	38	P10	Psychology	46	N12
Electron Microscope	62	N13	Radiation Centre	60	O6
Engineering Production	56	P11	Registrar	1	N7
Enquiries, Main	1	N7	St. Francis Hall	21	P7
Estates & Buildings Office	4	M7	Science & Engineering Registry	9	M8
Engineers & Building Maintenance Grounds	29	K6	Secretary	1	N7
Cleaning, Portering & Security	70	K6	Shakespeare Institute (Westmere)	49	Q13
Extramural Department Winterbourne	48	R11	Space Research	12	O9
Finance Office (B. Block)	4	M7	Staff House	42	M9
Frankland Building	8	L8	Stationery Central Store	34	M6
Garth House	73	P13	Stationery Shop (Stanford & Mann)	40	M9
Genetics	43	L9	Strathcona Building	37	O10
Genetics Field			Student Accommodation	Map 2	
Genetics Greenhouses	67	K9	Students Union	20	P8
Geography	36	N9	Swimming Pool	44	L10
Geological Sciences	6	M7	Television & Film Unit	2	N7
Gisbert Kapp Building			Transportation & Environmental Planning	27	J6
(Electronic & Electrical Engineering)	53	O12	Tsetse Fly Building	68	K10
Great Hall	1	N7	University Centre	41	L9
Hairdressers (Mens)	40	M9	University House	22	Q8
Halls of Residence	Map 2		University Safety Advisor	18	N7
Haworth Building (Chemistry)	23	K8	University Wives Club	33	M7
Health Centre	52	N13	Urban & Regional Studies, Centre for	90	O11
Health Services Research Centre	65	G10	Vice-Chancellor	1	N7
Hills Building (Chemistry)	7	L8	Water Industry Management Unit	87	N7
Industrial Metallurgy	18	N7	Watson Building	12	O9
			West African Studies, Centre of	45	M13
			Winterbourne	48	R11
			Wolfson Building	66	G11
			Zoology & Comparative Physiology	43	L9

THE UNIVERSITY OF BIRMINGHAM



VISITOR'S GUIDE

Main Campus

The University,
P.O. Box 363,
Birmingham,
B15 2TT.

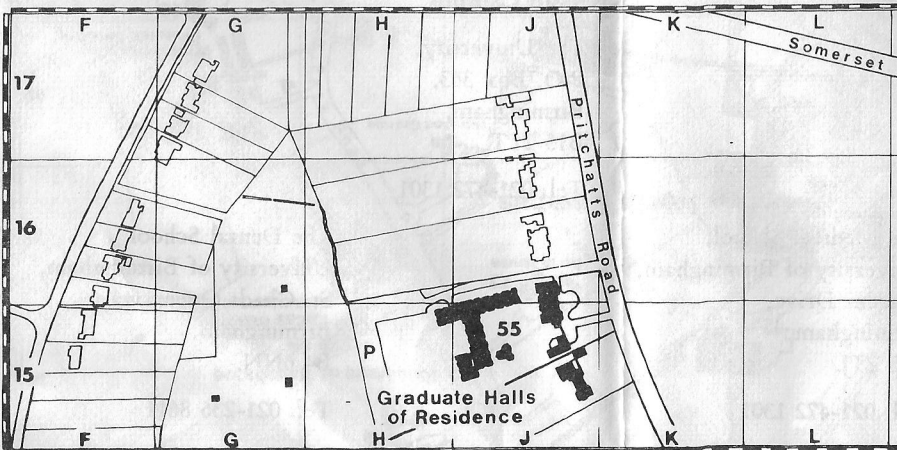
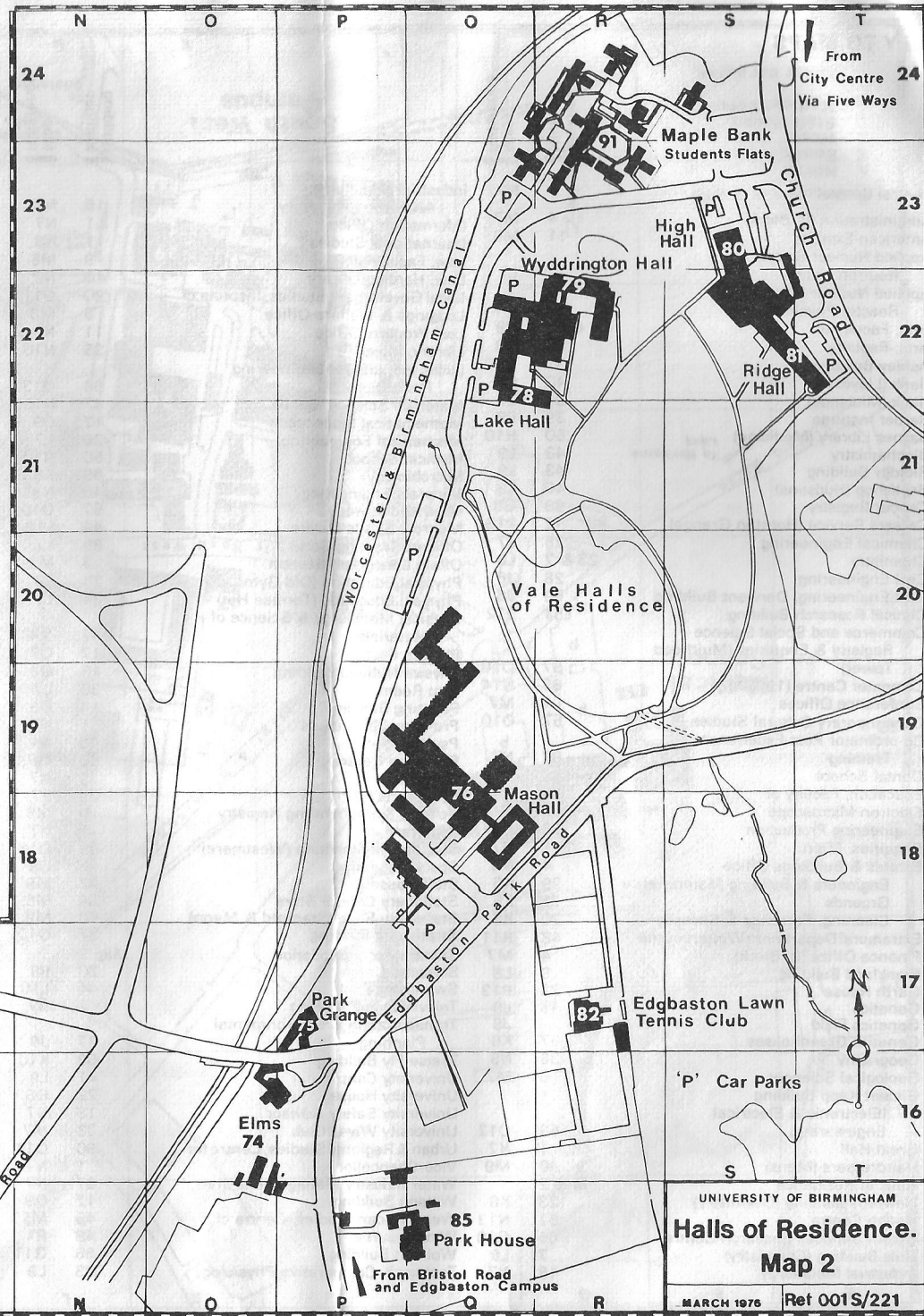
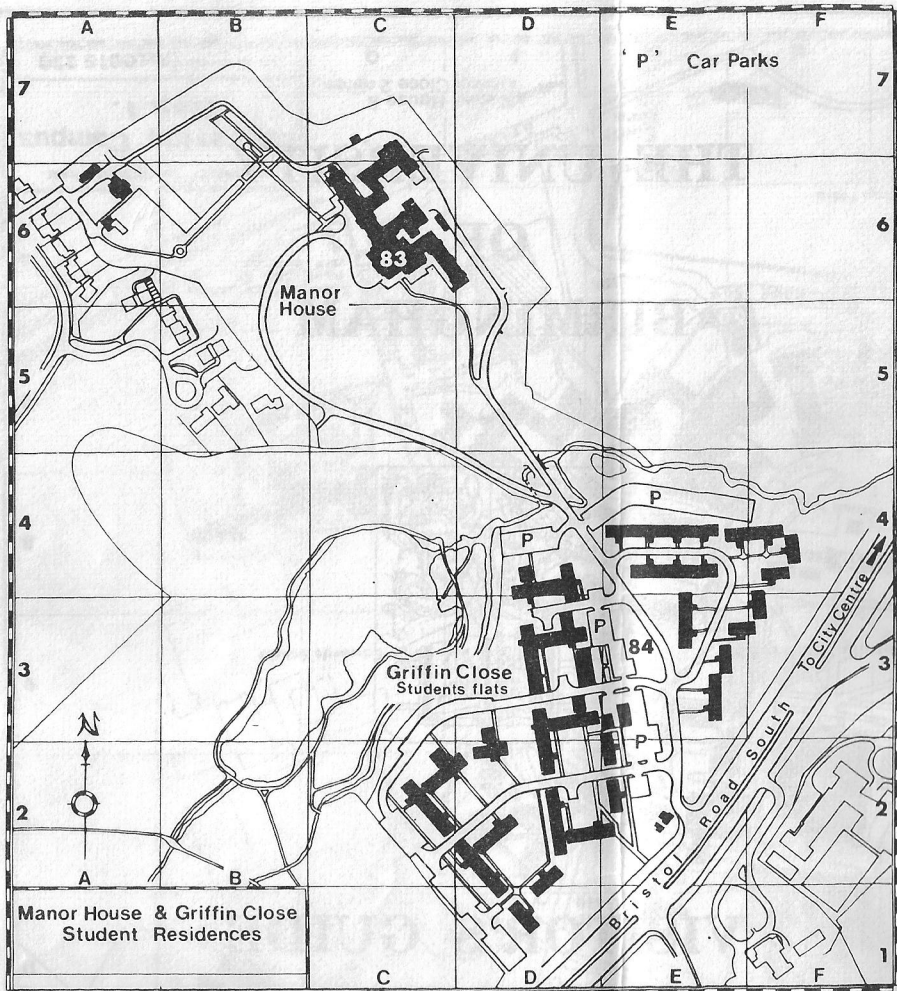
Tel: 021-472 1301

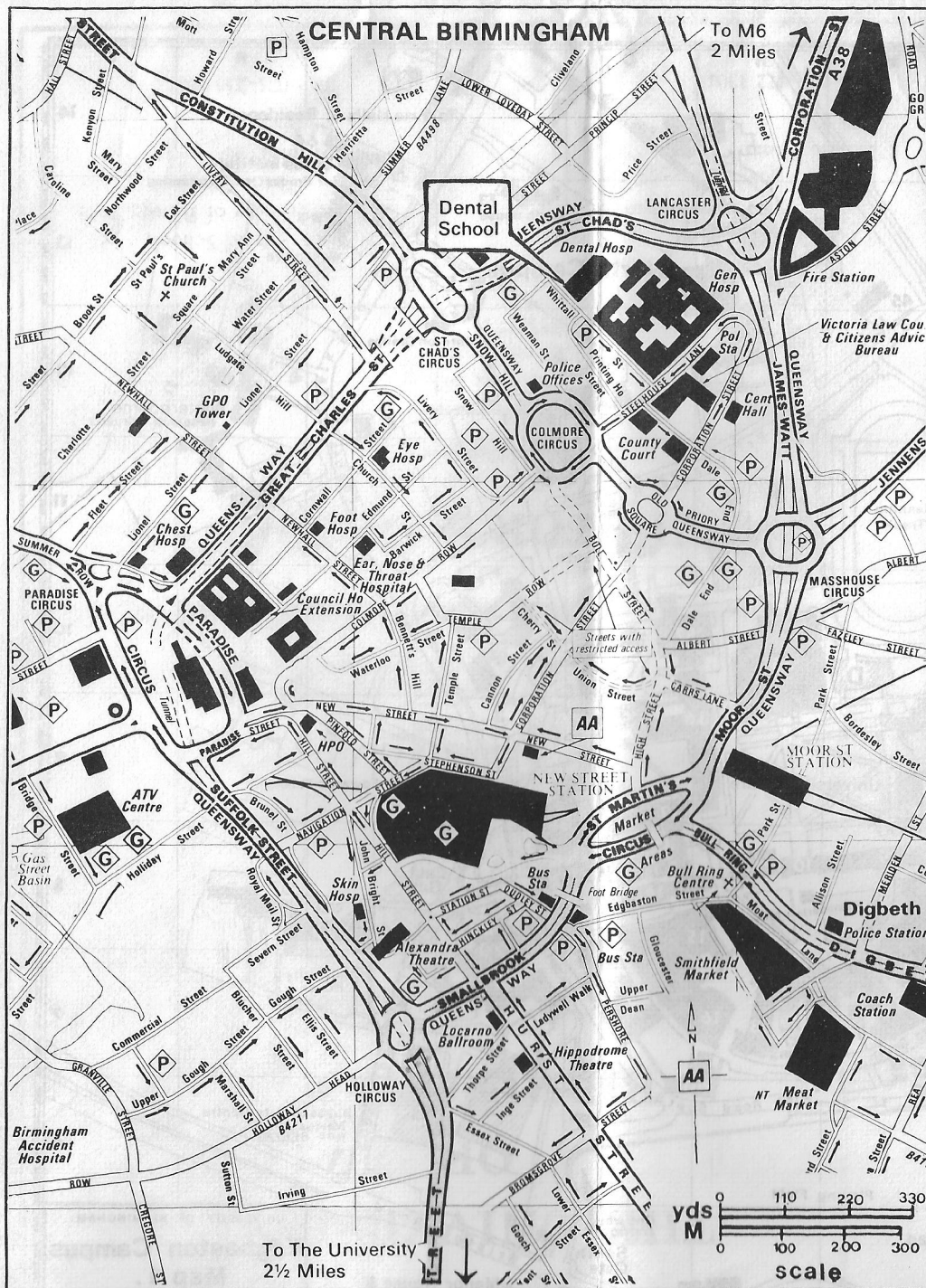
The Medical School,
University of Birmingham,
Vincent Drive,
Birmingham,
B15 2TJ.

Tel: 021-472 1301

The Dental School,
University of Birmingham,
St. Chads Queensway,
Birmingham,
B4 6NN.

Tel: 021-236 8611





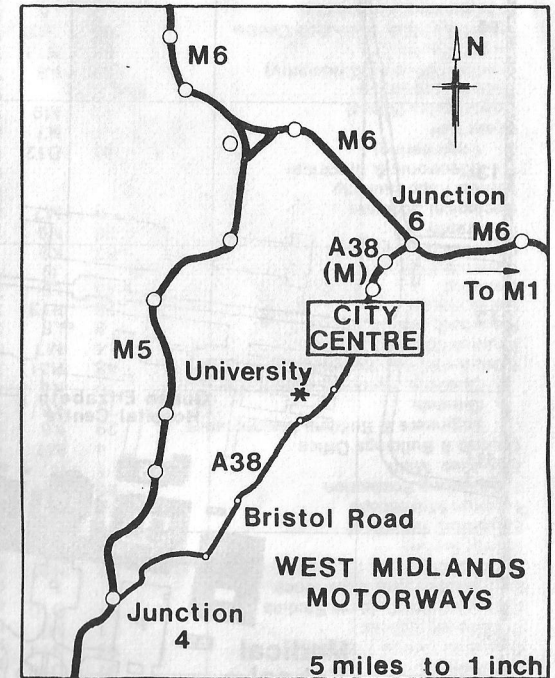
The map of Central Birmingham is based on the Ordnance Survey map with the sanction of the Controller of HM Stationery Office, Crown Copyright reserved. It is reproduced by permission of the Automobile Association.

WHERE WE ARE AND HOW TO FIND US

FOR MOTORWAY USERS

Approaching from the S on M1/M6 and from the NW on M6, leave M6 at Junction 6 'Spaghetti Junction', sign-posted Birmingham Central A38(M). Follow A38(M) 'Bristol and the SW' signs, continuing on A38 Bristol Road. The University is on your right 2½ miles from the City Centre.

Approaching from the SW, leave M5 at the A38 Junction 4. The University is on the left (N) of the A38 Bristol Road on the Selly Oak/Edgbaston border, approx. 8 miles from the motorway.



USING PUBLIC TRANSPORT

By train

Birmingham is at the heart of the Inter City network. There is a 90 minute service to London (mostly half-hourly) and services to other major towns. Timetable Enquiries (New Street Station 0800-2200 hrs everyday 021-643 2711 other times 021-643 4444.

By coach

National coach services—including motorway services to London—operate to and from Birmingham.

Enquiries: Midland Red Coach and Bus Services 021-429 3030 and 021-643 4481.

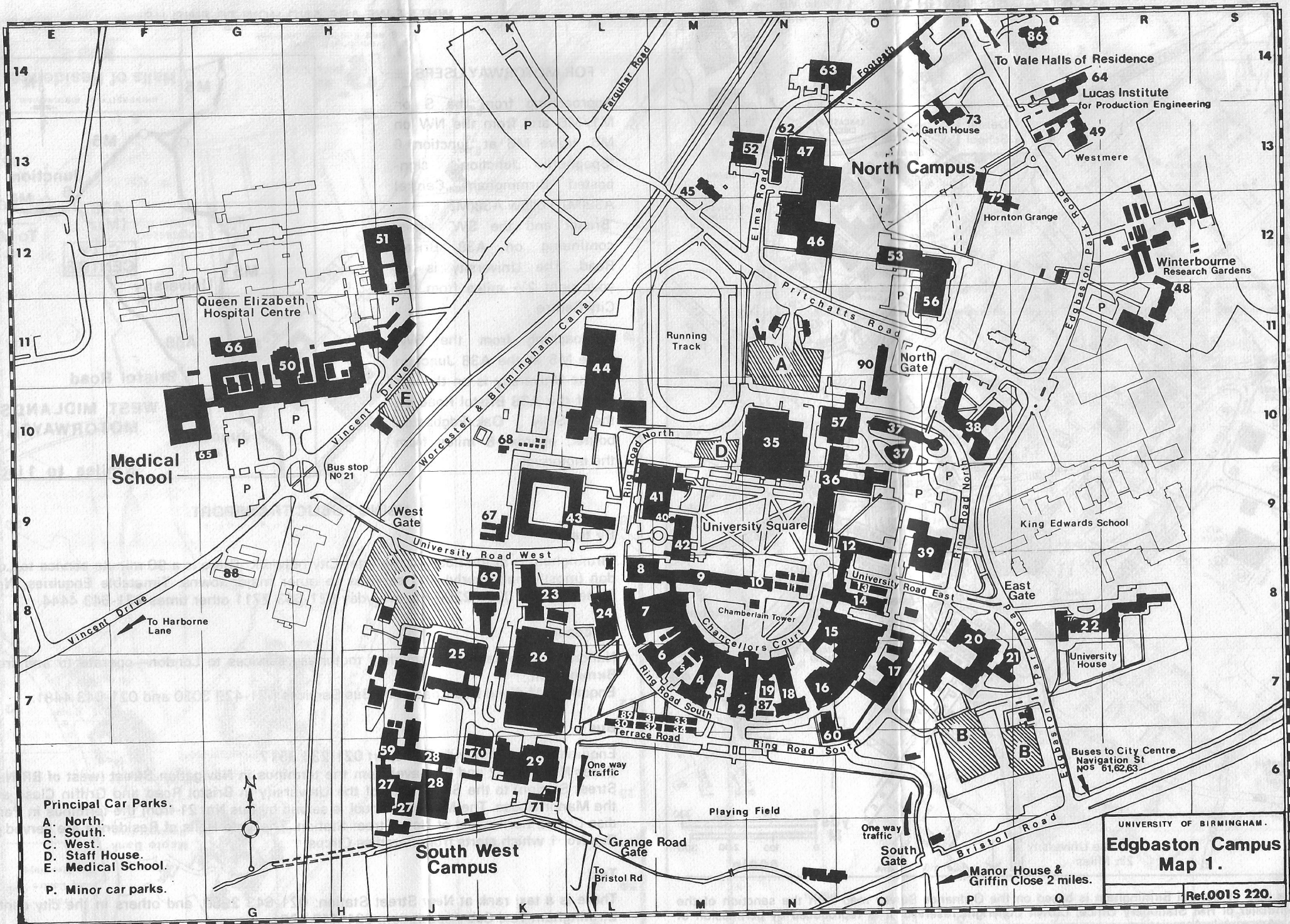
Bus

Enquiries: West Midlands Transport 021-235 3517.

Buses Nos. 61, 62 and 63 travel from the terminus in Navigation Street (west of BR New Street Station) to the South gate of the University in Bristol Road and Griffin Close and the Manor House. The Medical School is served by Bus No. 21 from the terminus in Paradise Circus, north-west of New Street Station. The Vale Halls of Residence are served by Bus No. 1 which starts from Paradise Circus.

Taxi

There is a taxi rank at New Street Station: 021-643 2950, and others in the city centre Birmingham Taxi Cab Association: 021-440 2201.



Principal Car Parks.

- A. North.
- B. South.
- C. West.
- D. Staff House.
- E. Medical School.
- P. Minor car parks.

UNIVERSITY OF BIRMINGHAM.
Edgbaston Campus
Map 1.
 Ref.001S 220.